Sistema de Torca la Vaca

Hornedo, Entrambasaguas, Cantabria

Surveyed by the Matienzo Caves Project Expeditions 2008 - 2016

Version 2.24 - May 2016. ***Batches 16_01 - 16_06*** **added** **Surveyed length 21636m Vertical range 101m** *Printed full size, at 1:500, this survey requires a sheet about 330cm wide by 530cm long*

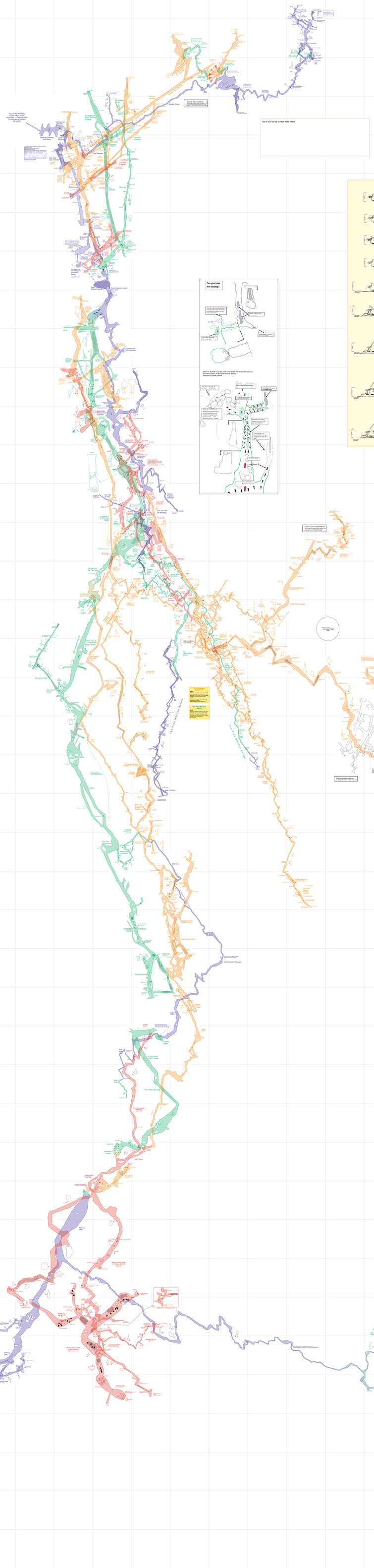

Key to cave survey symbols (to be added)





The system includes sites
2889: Torca La Vaca;
30T 448258 4801193
767: Cave of the Wild Mare;
30T 447871 4801318
3916: Big Mat Calf Hole);
30T 448564 4800273
4182: Cueva Cuba Libre;
30T 448423 4800614
4117: Cueva del Ciervo
30T 448502 4800345
(including 3034: The Langdales
30T 448442 4800299)

Surveyed mainly to BCRA 5c; also using DistoX
See Notes section 2.18 for further details regarding survey accuracy

Drawn in Corel Draw by Juan Corrin
(First draft Easter 08 survey drawn by Patrick Warren)

Surveyors: Diane Arthurs, Martin Barnicott, Dave Bell, James Carlisle, Lloyd Cawthorne, Rauol Charman, Tom Clayton, Simon Cornhill, Anthony Day, Dave Dillon, Paul Dold, Jess Eades, Peter Eagan, Dave Foxton, Paul Fretwell, Mandy Fu, Dave Gledhill, Bob Grimes, Ed Harrison, Colin Hayward, Chris Hibberts, Dan Hibberts, Tom Howard, Andy Latimer, Johnny Latimer, Jude Latimer (Onions), Simon Latimer, Becka Lawson, Jim Lister, Steve Martin, Alasdair Neill, Pete O'Neill, John Palmer, Phil Papard, James Pemberton, John Pemberton, Andy Pringle, Torben Redder, Alex Ritchie, Tony Rooke, Sue Ryall, Bill Sherrington, Carmen Smith, Mark Smith, Peter Smith, Will Stewart, Julian Todd, Bob Toogood, Mike Topsom, Santi Urrutia, Djuke Veldhuis, Patrick Warren, Jez Wong, James Wood.

Details of all the surveyed batches including dates and surveyors are found in the description of the Torca la Vaca system

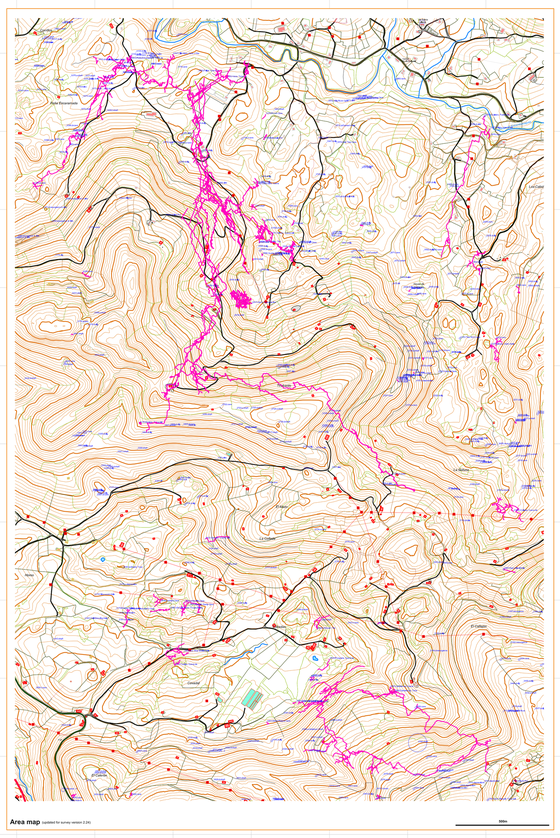
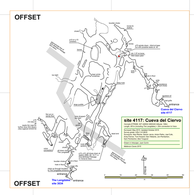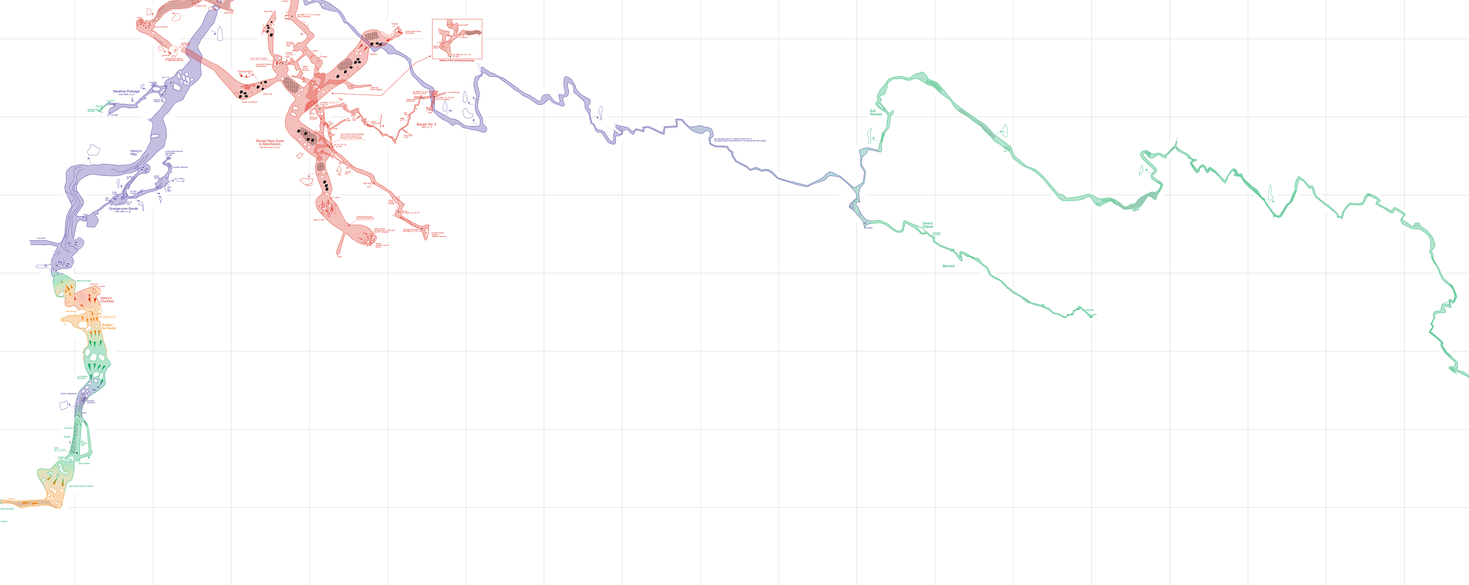
Area map (updated for survey version 2.24)