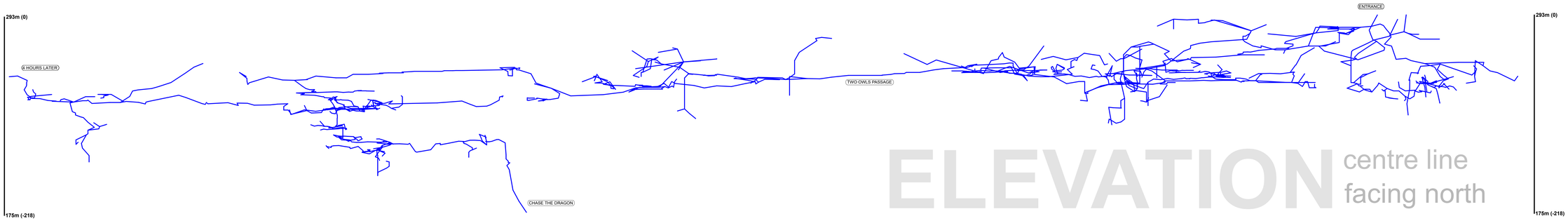

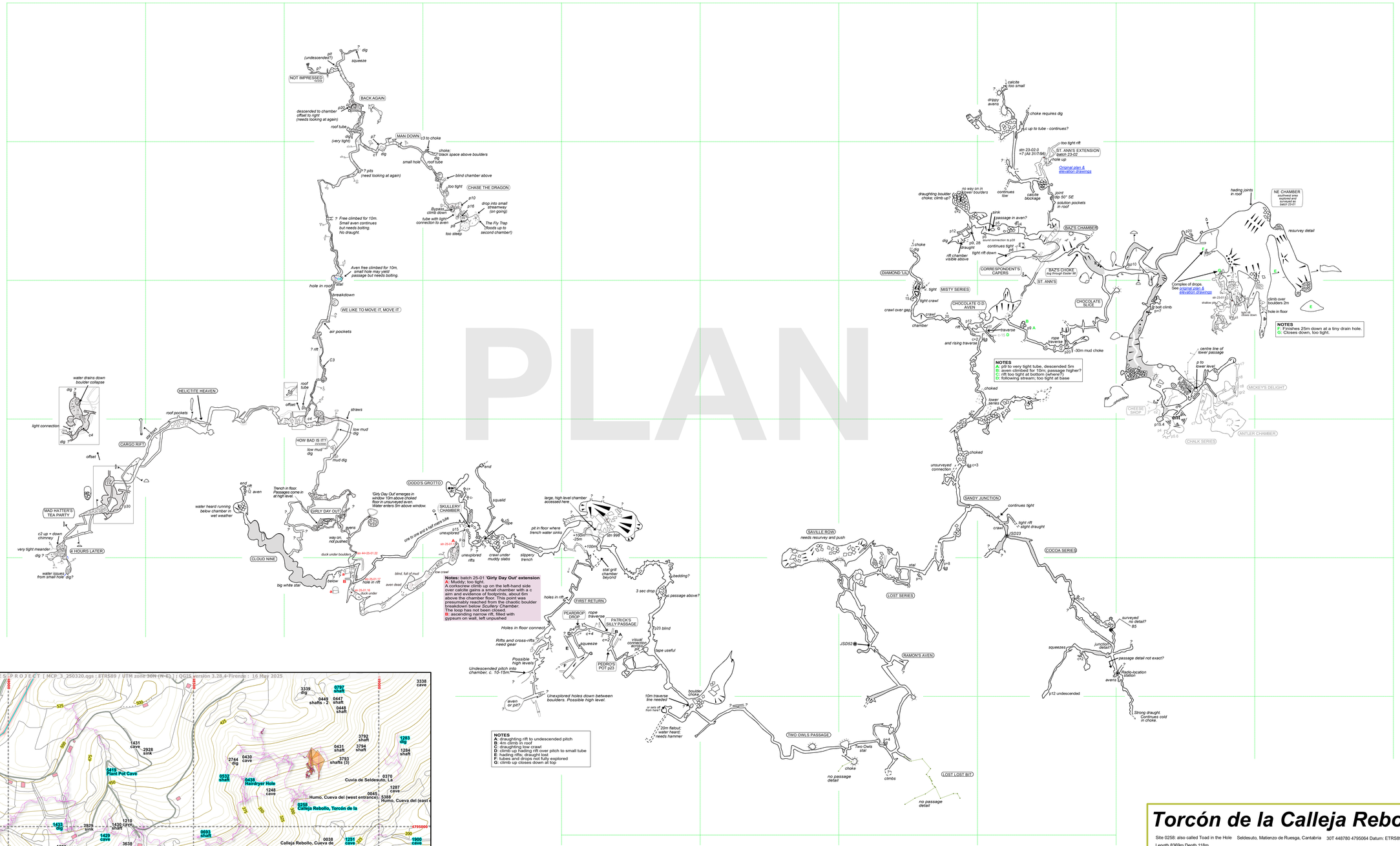

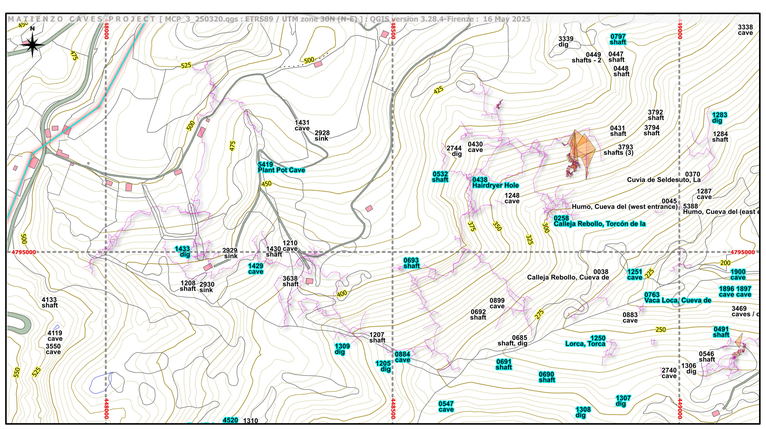

Map showing the centre line of Toad in the Hole with other centre lines and entrances in the vicinity

Torcón de la Calleja Rebollo

Site 0258: also called Toad in the Hole Seldesuto, Matienzo de Ruesga, Cantabria 30T 448780 4795064 Datum: ETRS89. Altitude 293m
Length 8369m Depth 118m

Survey versions **0258-2023s-02** and this **0258-2025e-02** are based on version **0258-Toad 07.pdf**
All the old scans included there have been reviewed with extra passage detail and cross sections added.

Surveyors up to 1998 are listed on version **0258.gif**
Surveyors from 2007, 2008 and 2012 include J. Carlisle, E. Heron, S. Domeney, P. Stacey, S. Flower, R. Lawson, C. Smith, D. Smith, T. Clayton *plus ?*

Surveyors for 2023 (survey batches 23-01 and 23-02) are Simon Cornhill and Diane Arthurs.

Surveyors in 2025 (Survey batch 25-01) are Rachel Turnbull +?

Previous final drawings by Alasdair Neill, Juan Corrin and Madphil Rowsell.
Parts of this drawing originated on an Acorn Archimedes computer and have been through a number of drawing packages including *Adobe Illustrator*. This is probably the explanation for some of the jagged older passage outlines with artefacts at high resolution.
Latest drawings 0258-2023s-02 and **0258-25-02** in *Affinity Designer 2* are by Juan Corrin.

Ng
0 10 20 30
m
100m grid

16/5/2025