

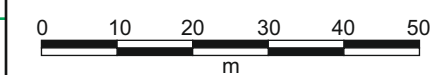
# Site 5023: Fuente de Villanueva

Villanueva 30T 0.447.757 4.804.095 Altitude 81m

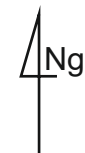
Surveyed length 915m

Surveyed 2022, 2023 by Jim Lister, Mark Smith to BCRA 5c

Drawn in Corel Draw by Juan Corrin



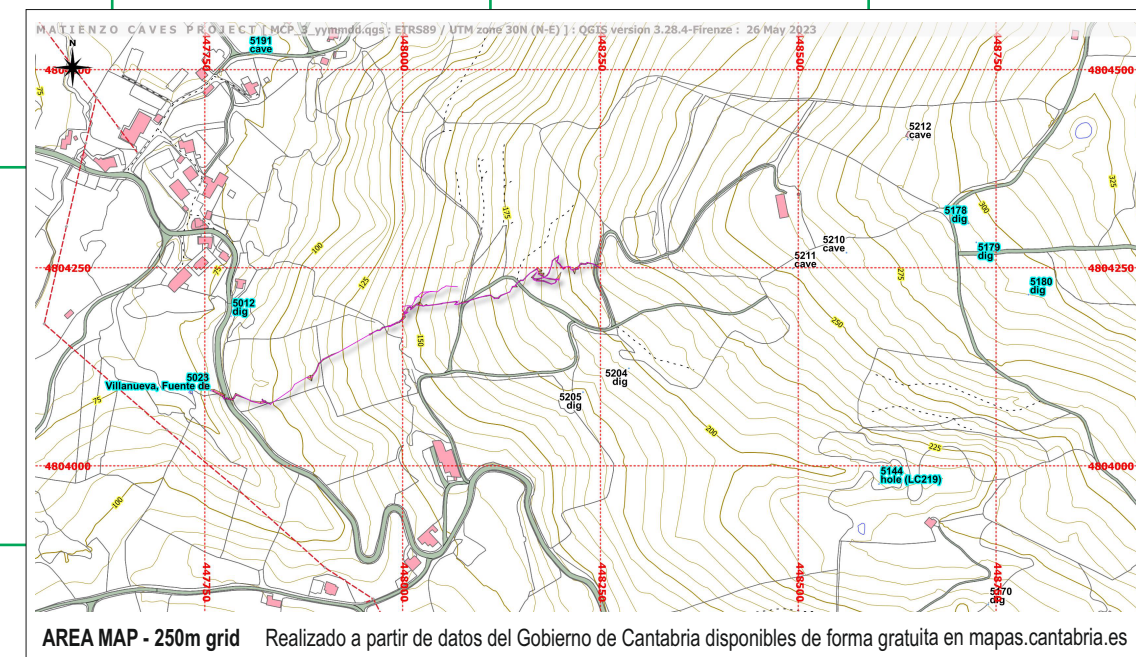
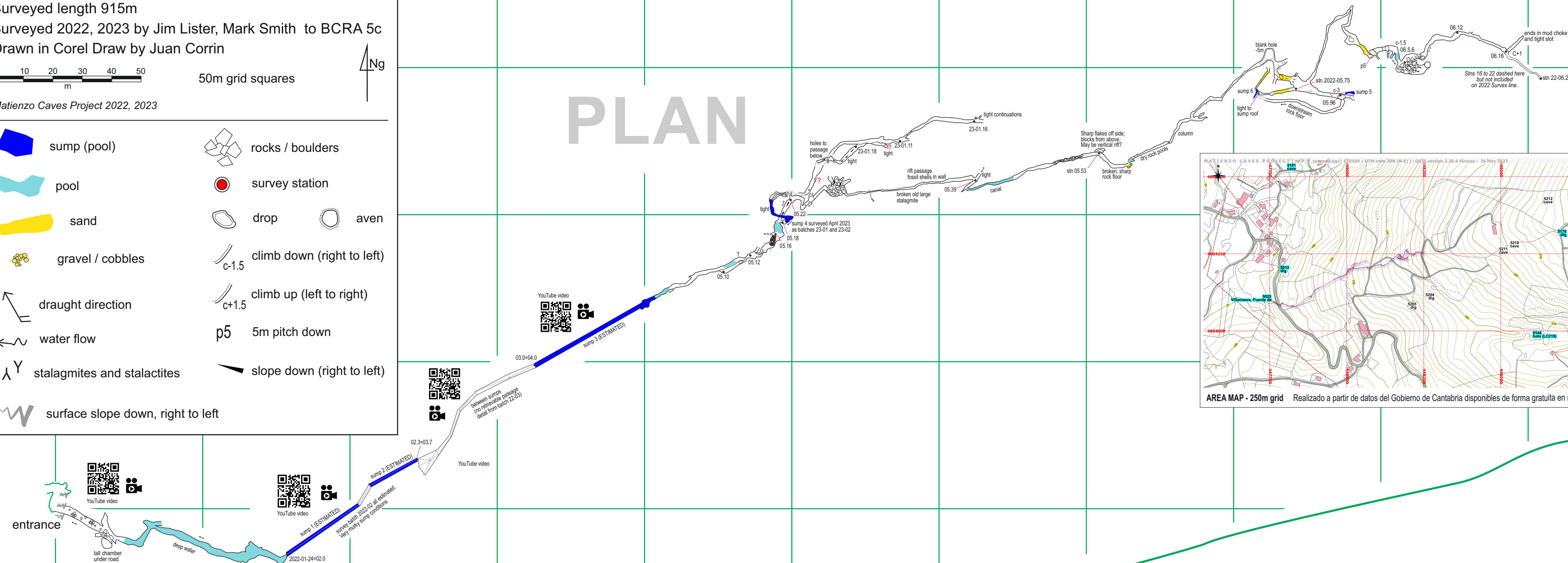
50m grid squares



Matienzo Caves Project 2022, 2023

- sump (pool)
- pool
- sand
- gravel / cobbles
- draught direction
- water flow
- stalagmites and stalactites
- surface slope down, right to left
- rocks / boulders
- survey station
- drop
- aven
- c-1.5 climb down (right to left)
- c+1.5 climb up (left to right)
- p5 5m pitch down
- slope down (right to left)

# PLAN



approximate ground altitude

# ELEVATION

facing 342°

