

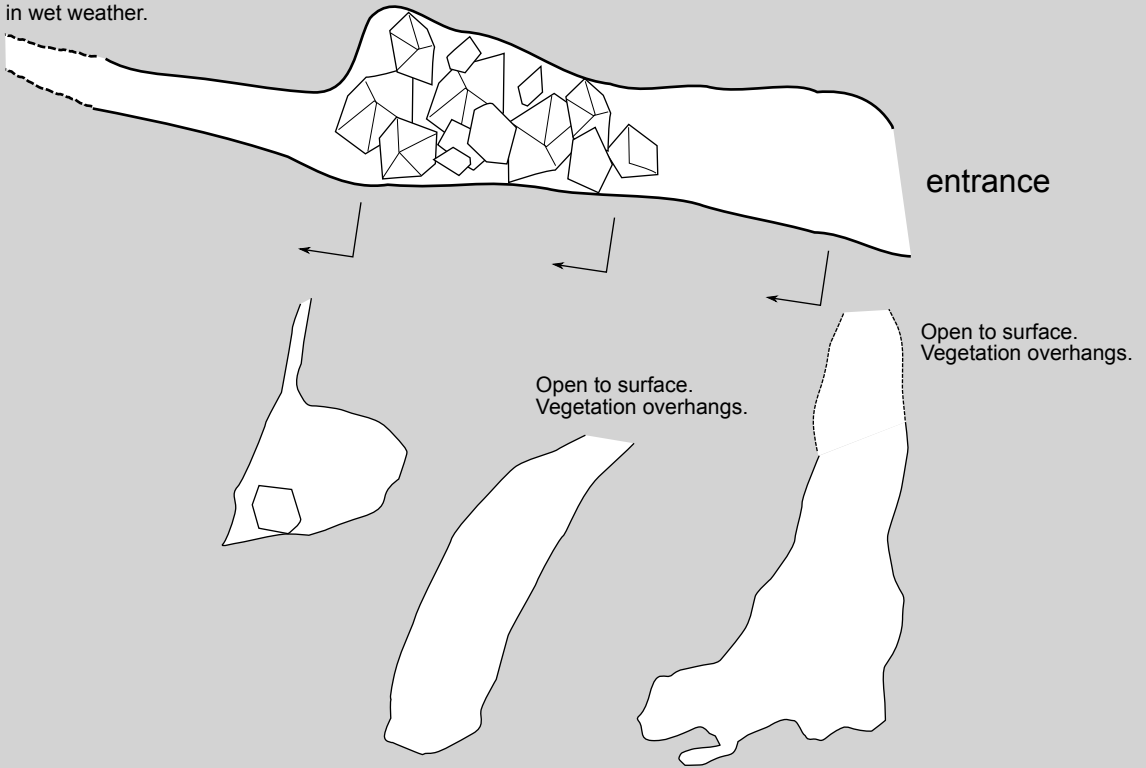


Too tight.
Water will rise
in wet weather.



site 4892: flood resurgence

El Rincón ETRS89: 30T 450998 4805258 Altitude: 75m
Length: 4m Depth: 2m

This cave survey is aligned to the ETRS89 grid which is 0.4 degrees to the west of True North.

Surveyed: April 2019

Survey grade: UISv1 4-3-A

Surveyed by Jess Eades with Martyn Grayson

Drawn in Inkscape: Juan Corrin

Matienzo Caves Project 2019