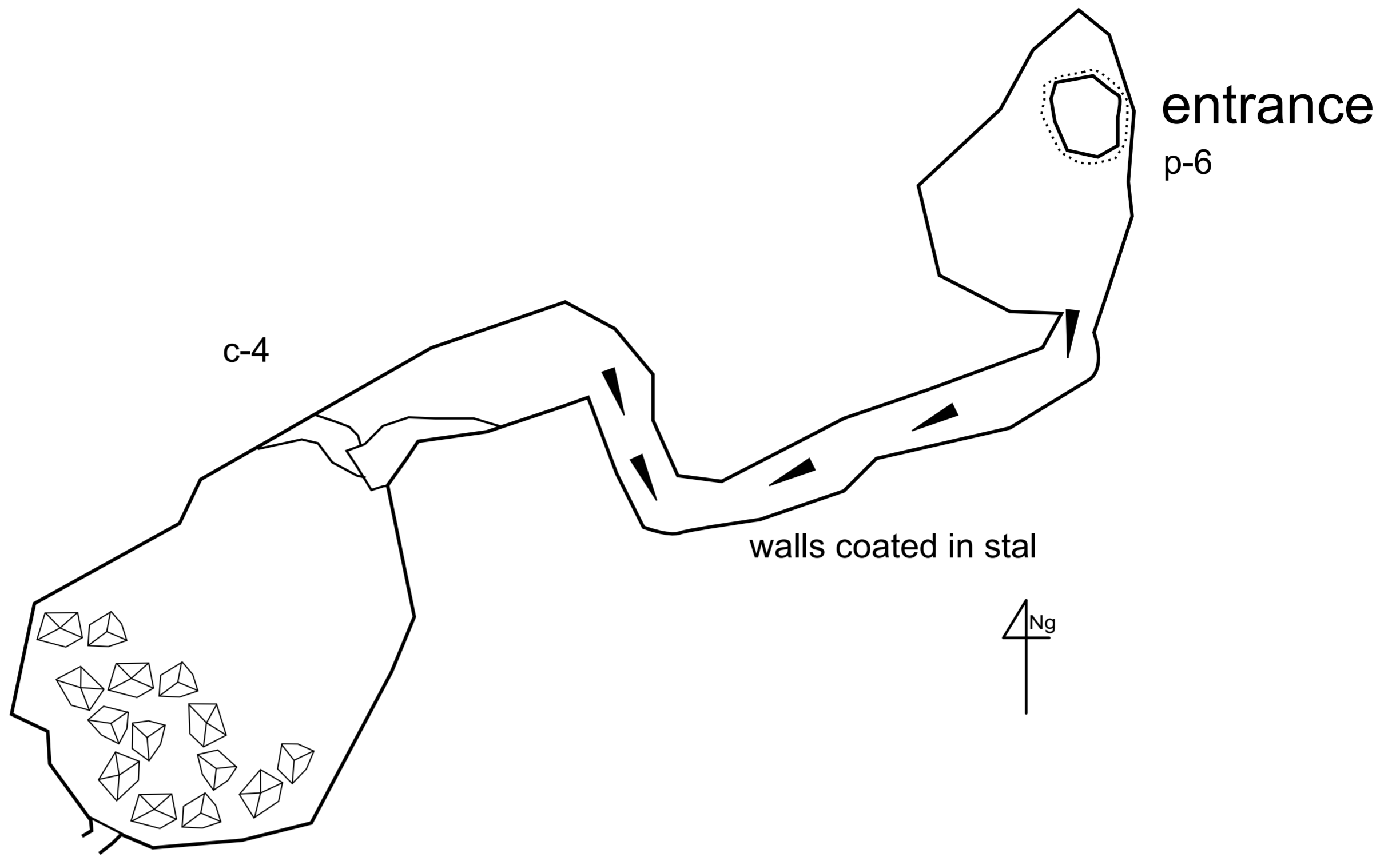
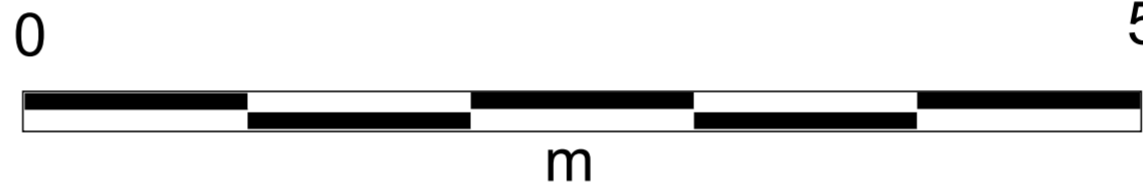


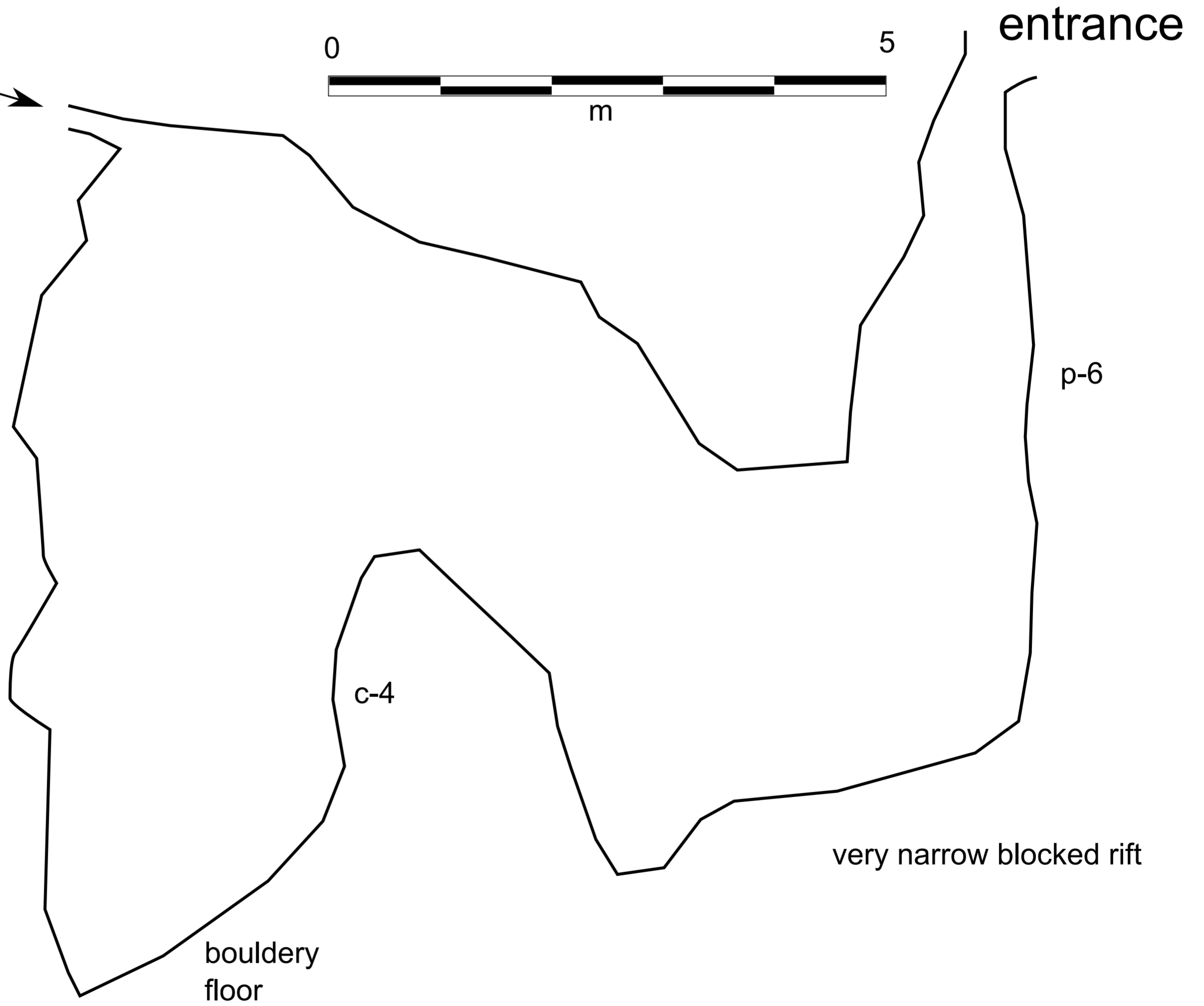
PLAN



possible continuation



ELEVATION



Site 4714

South Vega 30T 452296 4794888 Altitude 404m

Length 20m Depth 8m Surveyed 2018 BCRA grade 5c

Drawn by NJD