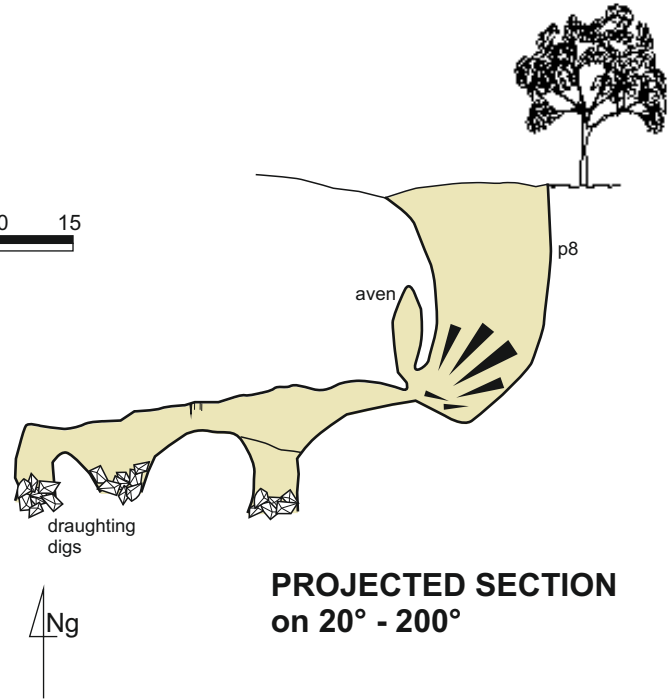
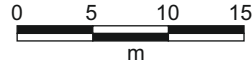
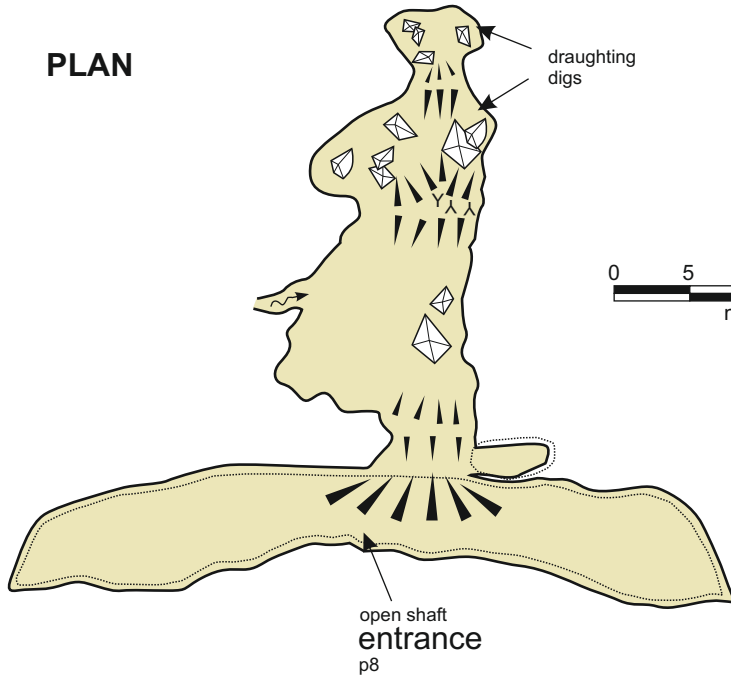


# PLAN



# PROJECTED SECTION on 20° - 200°

## Site 3664

Ideopuerta 30T 446894 4796039 Altitude 500m

Length 50m Depth 20m

Surveyed 2012 to BCRA 5c

Drawn by Andrew Latimer, Simon Latimer & Nathan Latimer

**Note:** Survey has been turned around by 180 degrees when it was noticed that the passage went off on the north side of the shaft. (6/4/2013)