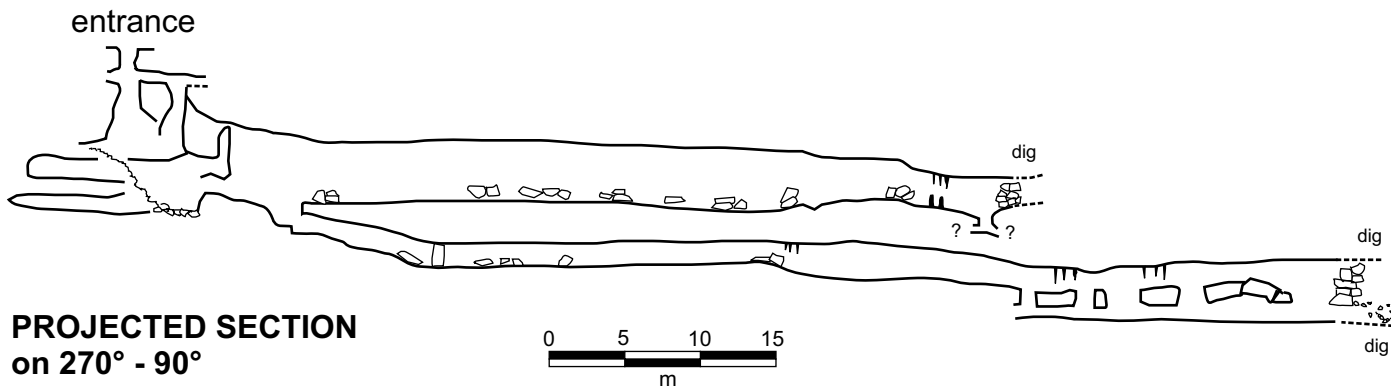
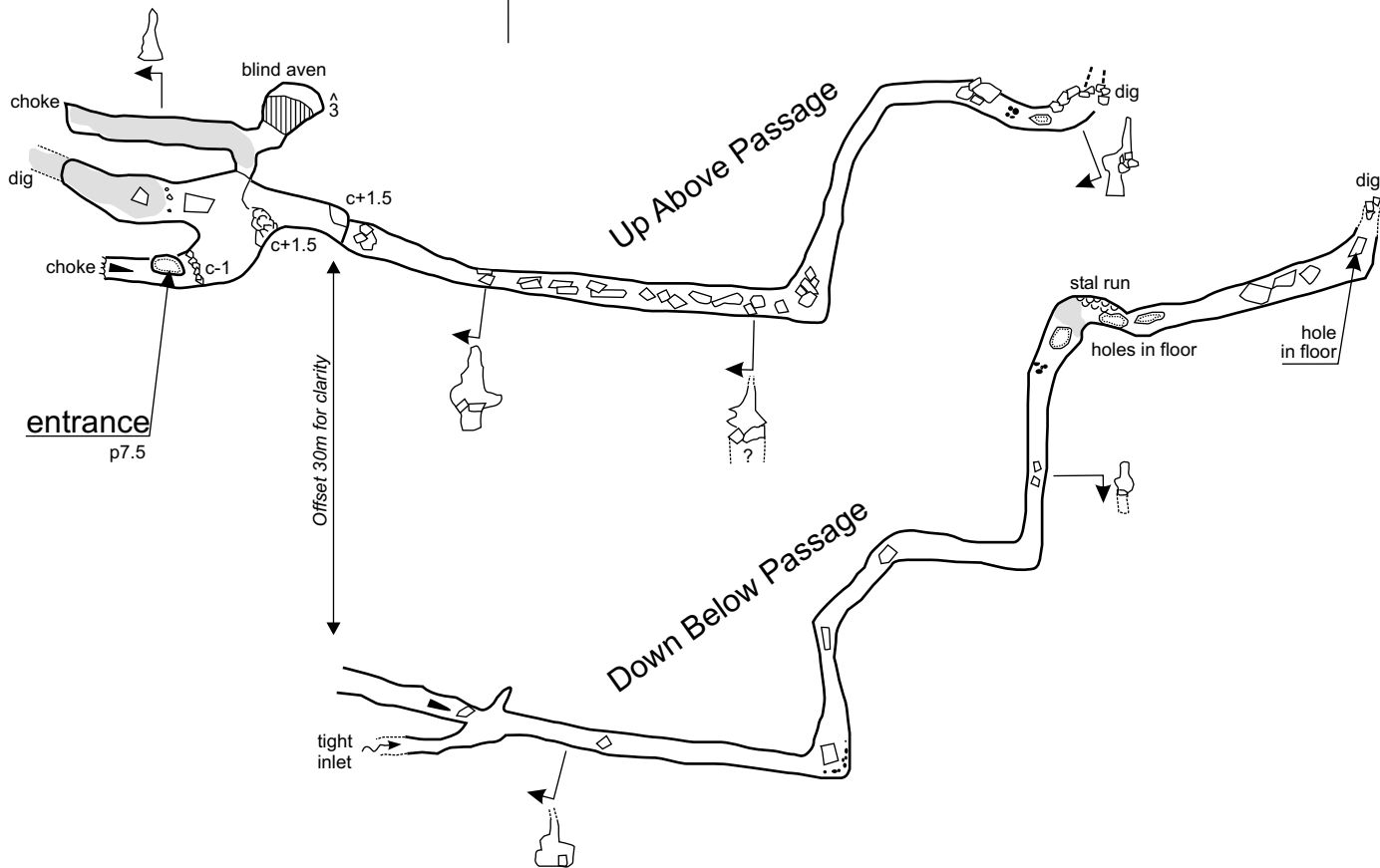
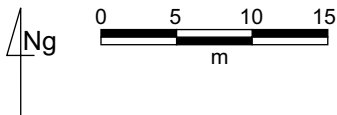


PLAN



**PROJECTED SECTION
on 270° - 90°**

Site 2638: Boghole

Riaño 30T 0452147 4800844 Altitude 230m

Surveyed 2007 to BCRA 5c

Length 205m Depth 15m

Drawn by HL