

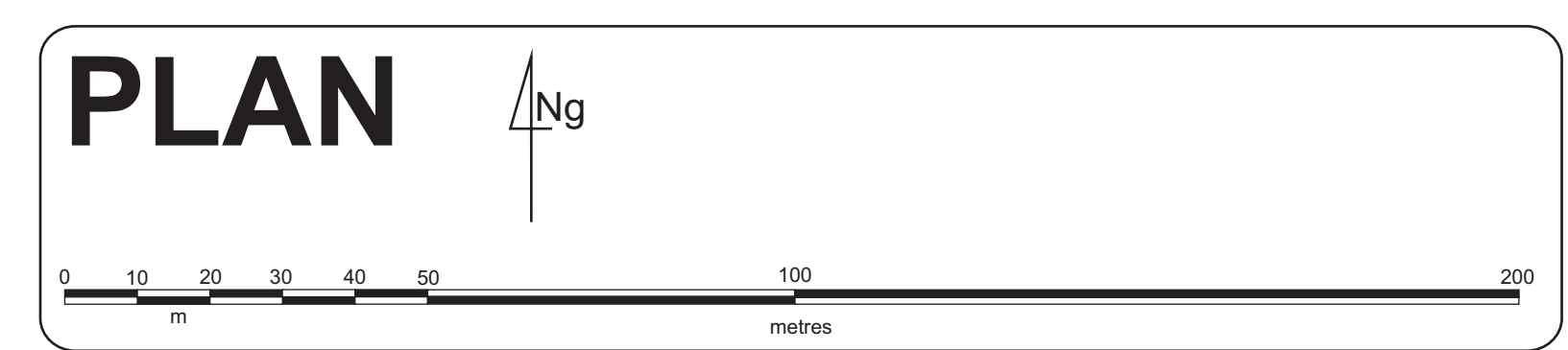
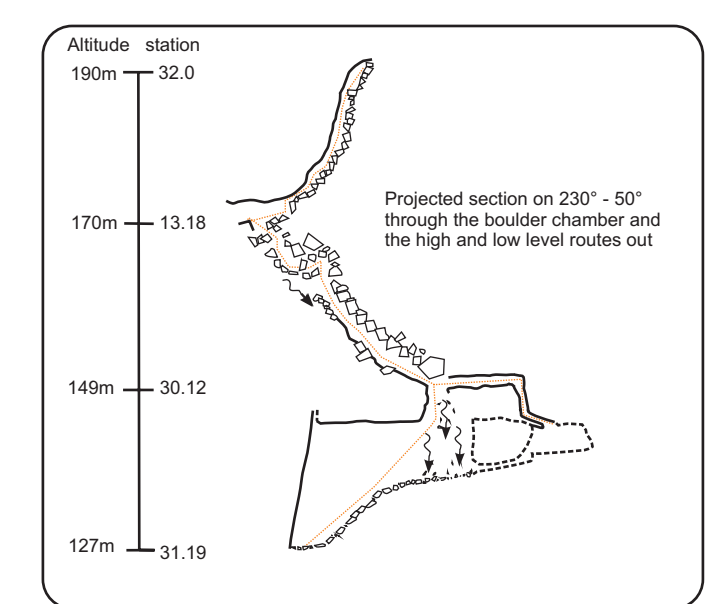
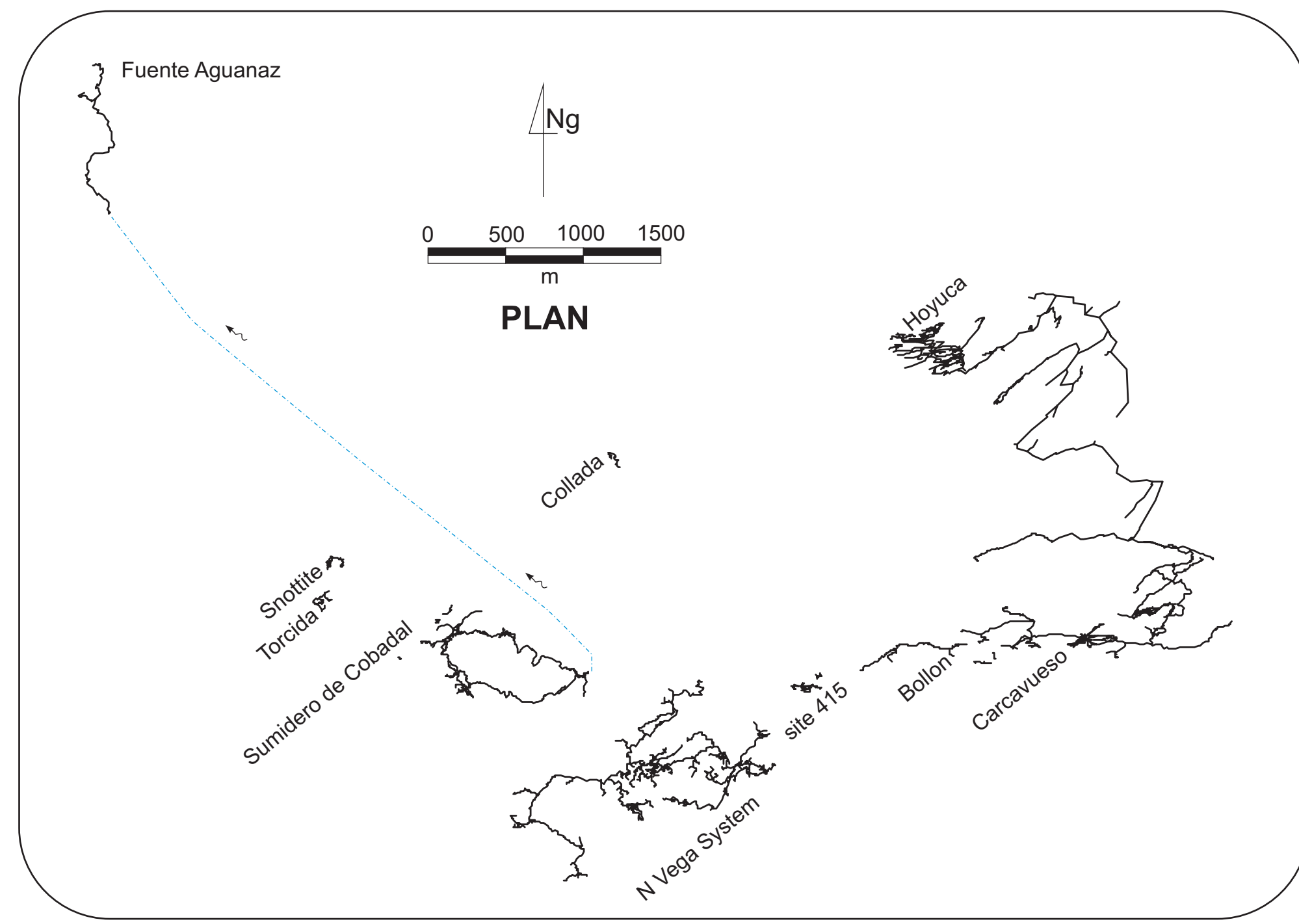
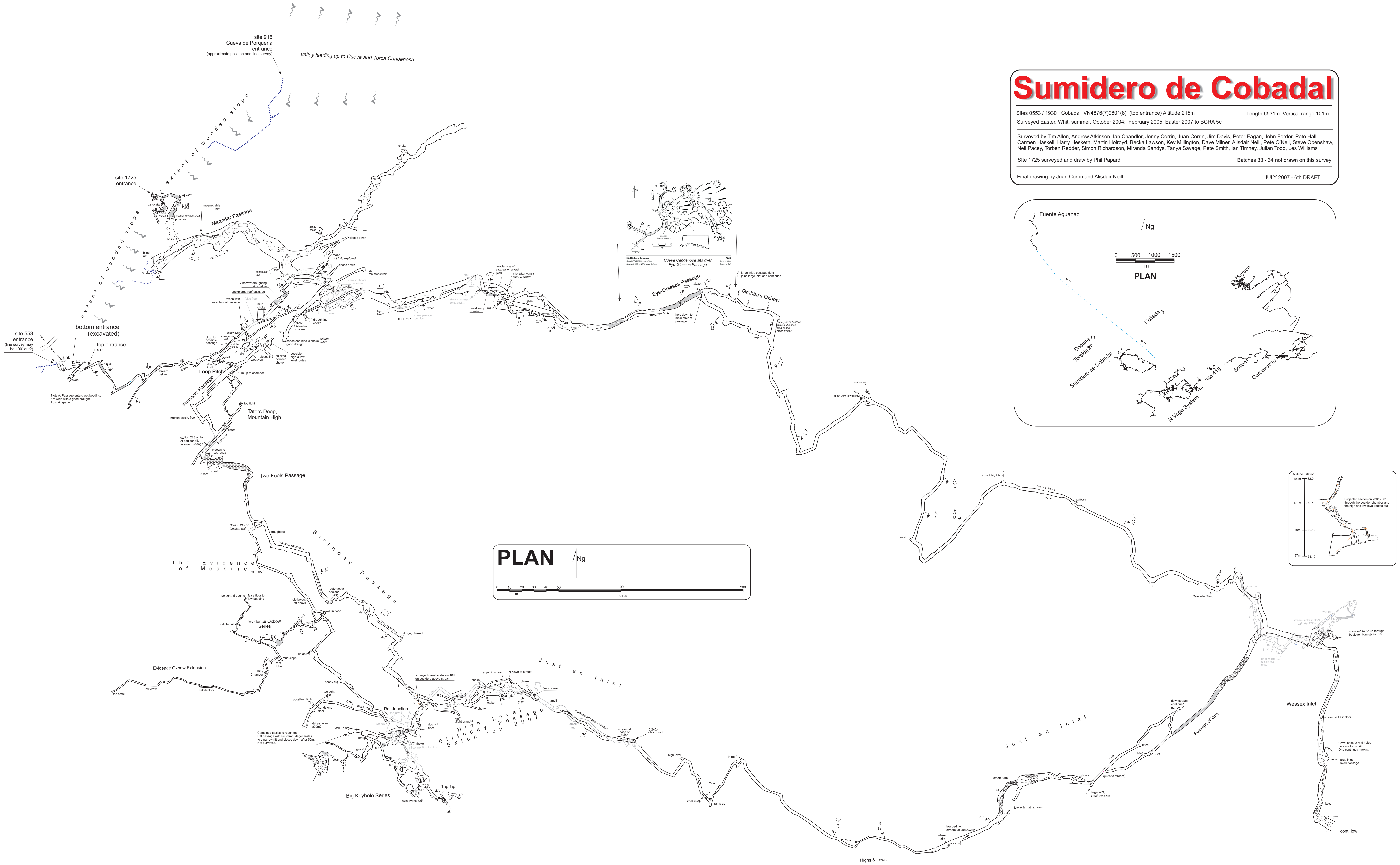
Sumidero de Cobadal

Sites 0553 / 1930 Cobadal VN4876(7)9801(8) (top entrance) Altitude 215m Length 6531m Vertical range 101m
 Surveyed Easter, Whit, summer, October 2004; February 2005; Easter 2007 to BCRA 5c

Surveyed by Tim Allen, Andrew Atkinson, Ian Chandler, Jenny Corrin, Juan Corrin, Jim Davis, Peter Eagan, John Forder, Pete Hall, Carmen Haskell, Harry Hesketh, Martin Holroyd, Becka Lawson, Key Millington, Dave Milner, Alisdair Neill, Pete O'Neil, Steve Openshaw, Neil Pacey, Torben Radder, Simon Richardson, Miranda Sandys, Tanya Savage, Pete Smith, Ian Timney, Julian Todd, Les Williams

Site 1725 surveyed and draw by Phil Papard Batches 33 - 34 not drawn on this survey

Final drawing by Juan Corrin and Alisdair Neill. JULY 2007 - 6th DRAFT



The Evidence of Measure

Combined section to match the RH passage with 5m climb, degenerates to a narrow rift and closes down after 20m. Not surveyed.

cont. low