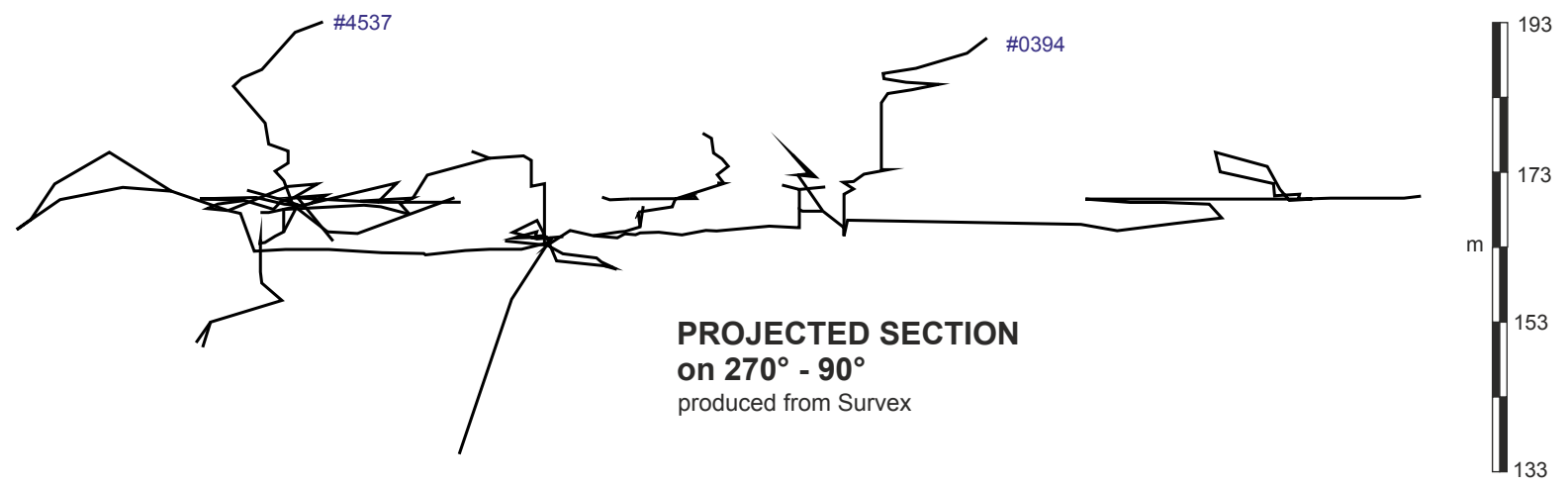
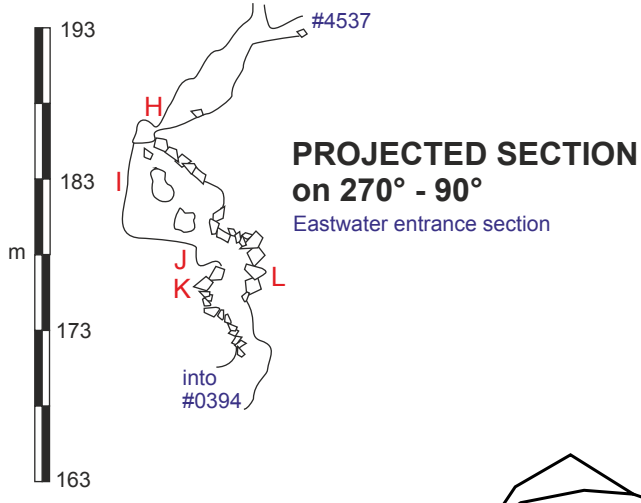
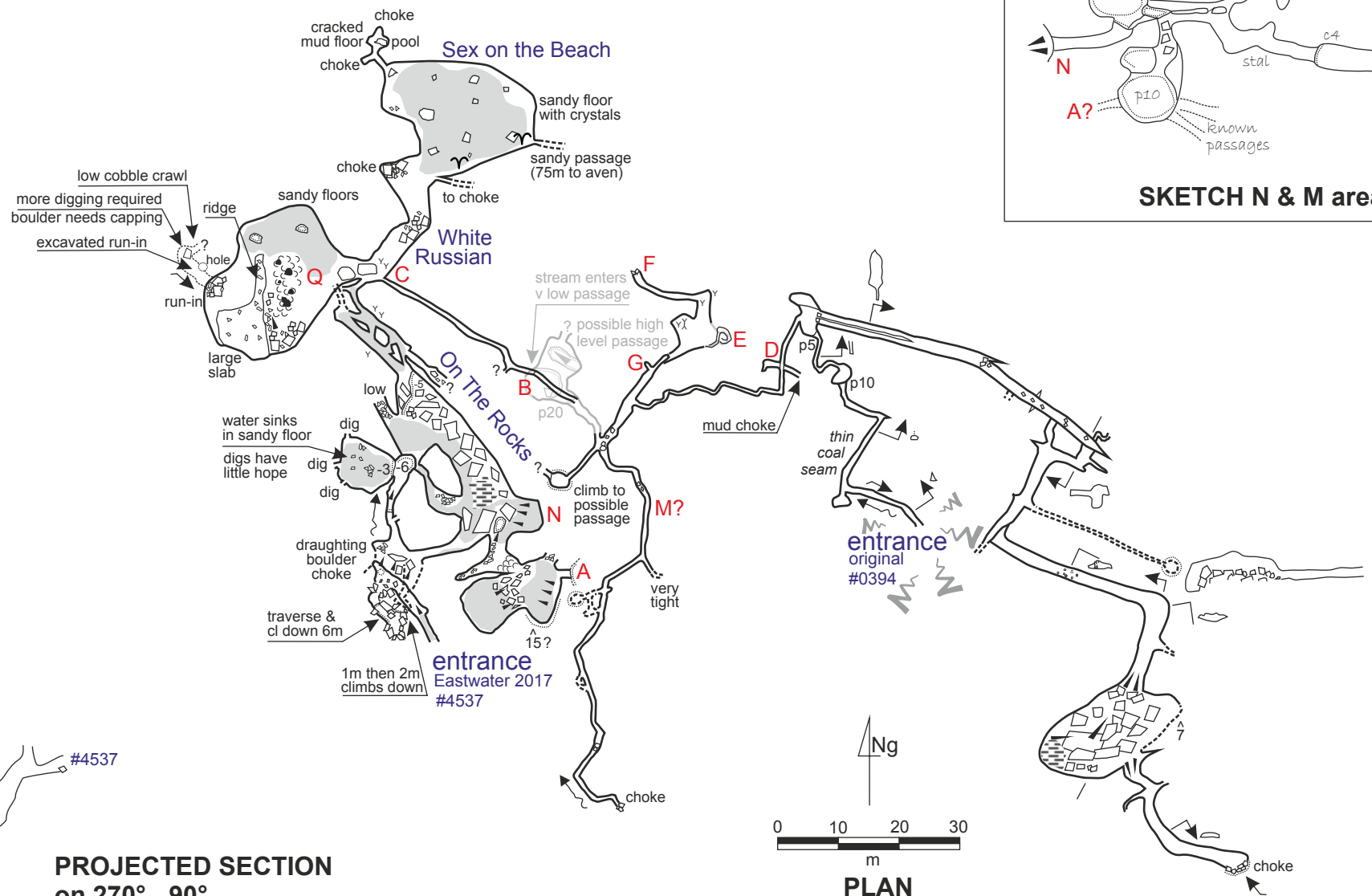
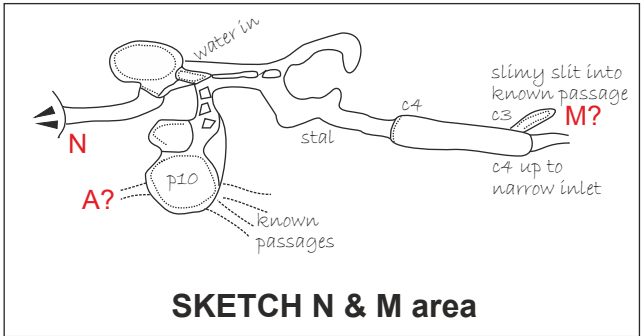


- A** Window into aven. Connected summer 2009.
- B** floor starts in passage over p20
- C** climb up through boulder choke
- D** higher level
- E** spiral climb up in small passage
- F** draughting dig in loose rocks and roof
- G** 2m up, meander goes 5m NE then becomes too tight. (Use caps)
- H** squeeze to ledge
- I** 6m climb
- J** 1m climb
- K** poised blocks
- L** 2m climb
- Q** Climb down to lower level. About 30m of cracked mud-floored passage to a blind chamber.



Sites 0394 & 4537 Cueva Collada (original and Eastwater entrances)

date: 16th September 2017

La Gatuna **0394** @ 30T 0449818 4798844 Altitude 189m; **4537** @ 30T 449739 4758824 Altitude 193m (Datum ETRS89) Length 989m Depth 54m

Surveyed 1982, 2005, 2006, 2009, 2017 to BCRA 5c

Drawn by Juan Corrin in Corel Draw from logbook sketches and original drawings by Juan Corrin, Torben Redder, Peter Smith, Johnny Latimer, James Carlisle and Alex Ritchie

Matienzo Caves Project 2017